



BUNDESGESELLSCHAFT  
FÜR ENDLAGERUNG

# Anlage 12 (zum Datenbericht Mindestanforderungen gemäß § 23 StandAG und geowissenschaftlichen Abwägungskriterien gemäß § 24 StandAG)

## Schichtenverzeichnis Bohrung Hebelermeer Z2

Stand 21.09.2020

Hinweis:

Vorliegender Datenbericht zeigt alle entscheidungserheblichen Daten, die mit Stand 07.09.2020 gemäß den Regelungen und Verfahren nach dem Geologiedatengesetz veröffentlicht werden können. Siehe auch BGE 2020I Teil 3 von 4.


## **Entscheidungserhebliche Daten und Tatsachen für die geowissenschaftlichen Abwägungskriterien**


Die Veröffentlichung von entscheidungserheblichen Tatsachen und Erwägungen, hier geologische Daten, erfolgt nach dem Gesetz zur staatlichen geologischen Landesaufnahme sowie zur Übermittlung, Sicherung und öffentlichen Bereitstellung geologischer Daten und zur Zurverfügungstellung geologischer Daten zur Erfüllung öffentlicher Aufgaben (Geologiedatengesetz – GeolDG).

Das GeolDG löst das Lagerstättengesetz ab und nach § 1 GeolDG (GeolDG) regelt es die staatliche geologische Landesaufnahme, die Übermittlung, die dauerhafte Sicherung und die öffentliche Bereitstellung geologischer Daten sowie die Zurverfügungstellung geologischer Daten zur Erfüllung öffentlicher Aufgaben, um den nachhaltigen Umgang mit dem geologischen Untergrund gewährleisten und Geogefahren erkennen und bewerten zu können. Geologische Daten werden insbesondere auch für das Standortauswahlverfahren nach dem Standortauswahlgesetz (StandAG) benötigt.

Das GeolDG trat mit dem 30.06.2020 in Kraft, so dass seitens der BGE, den Landesministerien und Landesbehörden ab diesem Zeitpunkt mit den Verfahren nach dem GeolDG zur Kategorisierung und öffentlichen Bereitstellung geologischer Daten begonnen werden konnte. Die erforderlichen Verfahren waren aufgrund ihres Umfangs nicht in dem bis zur Veröffentlichung bestehenden Zeitraum umzusetzen. Insofern werden nach dem 28.09.2020 weitere geologische Daten veröffentlicht werden. Die Veröffentlichung erfolgt mit Hilfe einer Revision des vorliegenden Datenberichtes. Dabei werden die bisher im vorliegenden Bericht weiß abgedeckten Bereiche nicht weiter abgedeckt, sondern die „darunter liegenden“ Daten sichtbar gemacht.

Mit diesen Anlagen sind der untersetzenden Unterlage (BGE 2020I) die entscheidungserheblichen Daten zu den Mindestanforderungen und geowissenschaftlichen Abwägungskriterien angefügt. Die darin angegebenen Koordinaten beziehen sich dabei immer auf die den identifizierten Gebieten und Teilgebieten zugrundeliegenden Daten und beschreiben damit nicht zwingend das Teilgebiet selbst.






2  
3  
4  
5  
6  
7  
8  
9  
10  
11  
12  
13  
14  
15  
16  
17  
18  
19  
20  
21  
22  
23  
24  
25  
26  
27  
28  
29  
30  
31  
32  
33  
34  
35  
36  
37  
38  
39  
40  
41  
42  
43  
44  
45  
46  
47  
48  
49  
50  
51  
52  
53  
54  
55  
56  
57  
58  
59  
60  
61  
62  
63  
64  
65  
66  
67  
68  
69  
70  
71  
72  
73  
74  
75  
76  
77  
78  
79  
80  
81  
82  
83  
84  
85  
86  
87  
88  
89  
90  
91  
92  
93  
94  
95  
96  
97  
98  
99  
100














...the first of these is the fact that the ...

...the second of these is the fact that the ...

...the third of these is the fact that the ...

...the fourth of these is the fact that the ...

...the fifth of these is the fact that the ...

...the sixth of these is the fact that the ...

...the seventh of these is the fact that the ...

...the eighth of these is the fact that the ...

...the ninth of these is the fact that the ...

...the tenth of these is the fact that the ...

...the eleventh of these is the fact that the ...

...the twelfth of these is the fact that the ...

...the thirteenth of these is the fact that the ...


...the fourteenth of these is the fact that the ...

...the fifteenth of these is the fact that the ...


...the sixteenth of these is the fact that the ...


...the seventeenth of these is the fact that the ...


...the eighteenth of these is the fact that the ...




































The first part of the document discusses the importance of maintaining accurate records of all transactions. It emphasizes that every entry, no matter how small, should be recorded to ensure the integrity of the financial data. This includes not only sales and purchases but also expenses and income. The document provides a detailed list of items that should be tracked, such as inventory levels, customer orders, and supplier payments. It also outlines the procedures for recording these transactions, including the use of standardized forms and the importance of double-checking entries for accuracy.

The second part of the document focuses on the analysis of the recorded data. It explains how to calculate key financial ratios and metrics, such as profit margins, return on investment, and break-even points. The document provides step-by-step instructions for performing these calculations and includes examples to illustrate the process. It also discusses the significance of these metrics in evaluating the overall performance of the business and identifying areas for improvement.


The third part of the document addresses the issue of budgeting and financial forecasting. It explains how to develop a realistic budget based on historical data and market trends. The document provides a framework for setting financial goals and monitoring progress against these goals. It also discusses the importance of regular financial reviews and the need to adjust the budget as circumstances change. The document concludes with a summary of the key points and a call to action for the reader to implement the principles discussed throughout the text.












































































...the ...

...the ...

...the ...

...the ...

...the ...

...the ...

...the ...

...the ...

...the ...

...the ...

...the ...

...the ...

...the ...

...the ...

...the ...

...the ...

...the ...

...the first of these is the fact that the ...

...the second of these is the fact that the ...

...the third of these is the fact that the ...

...the fourth of these is the fact that the ...

...the fifth of these is the fact that the ...

...the sixth of these is the fact that the ...

...the seventh of these is the fact that the ...

...the eighth of these is the fact that the ...

...the ninth of these is the fact that the ...

...the tenth of these is the fact that the ...

...the eleventh of these is the fact that the ...

...the twelfth of these is the fact that the ...

...the thirteenth of these is the fact that the ...

...the fourteenth of these is the fact that the ...


...the fifteenth of these is the fact that the ...


...the sixteenth of these is the fact that the ...

...the seventeenth of these is the fact that the ...

...the eighteenth of these is the fact that the ...




















The following text is a placeholder for the main content of the page, which is currently obscured by a large grey block. The text would typically contain the primary information or data intended for the reader.

































[The main body of the page is a large, solid grey rectangle, indicating that the content has been redacted.]







**Bundesgesellschaft für Endlagerung mbH**  
**Eschenstraße 55**  
**31224 Peine**  
**T +49 05171 43-0**  
**[poststelle@bge.de](mailto:poststelle@bge.de)**  
**[www.bge.de](http://www.bge.de)**